


**OFFICER DELEGATION SCHEME
RECORD OF OPERATIONAL DECISION**



TO BE UPLOADED TO THE E-MEETINGS MANAGER

Date: 19.03.19	Ref No: 3260
Type of Operational Decision:	
Executive Decision <input checked="" type="checkbox"/>	Council Decision <input type="checkbox"/>
Status: For publication	
Title/Subject matter: Hagside Level Crossing, (between Warth Fold Road and Hinds Lane) Radcliffe – Temporary Closure	
Budget/Strategy/Policy/Compliance – Is the decision:	
(i) within an Approved Budget	√
(ii) not in conflict with Council Policy	√
(iii) not raising new issues of Policy	√
Equality Analysis [Does this decision change or make policy; change or make procedure or working practice? An Equality Analysis must be completed to assess the impact on equality and the relevance of the Public Sector Equality Duty. This should be signed off by your departmental equality representative and accompany this decision form. Please forward a copy to the Equality email for publication].	No
	Signed: (By EA Officer)
	Date:
Details of Operational Decision Taken [with reasons]:	
<p>Approval to the temporary closure under Section 14(1) of the Road Traffic Regulation Act 1984, of Hagside Level Crossing (between Warth Fold Road and Hinds Lane) (3 months temporary order) anticipated duration from 0200 hrs Saturday 20 April 2019 to 0500 hrs Tuesday 23 April 2019 to enable level crossing maintenance works to be carried out on the Metrolink line.</p> <p>The diversion route for pedestrians will be via public right of way 4sm and public right of way 2sm and vice-versa and for vehicles the diversions will be via Bury Road, Manchester Road, Jubilee Way, Bolton Street, Bolton Road, White Street, Buller Street and High Bank and vice-versa.</p>	
Decision taken by:	Signature:
	Date:

D R Giblin Head of Engineering		26/03/19
Members Consulted [see note 1 below]		
Cabinet Member/Chair		
Lead Member		
Opposition Spokesperson		

Notes

1. It is not generally a requirement to consult with any Members on Operational Decisions but where an Executive Director considers it necessary to consult with the appropriate Cabinet Member and/or Lead Member, they must sign the form so as to confirm that they have been consulted and that they agree with the proposed action. The signature of the Opposition Spokesperson should be obtained to confirm that he/she has been consulted.
2. **This form must not be used for urgent decisions.**

**BURY COUNCIL
PROPOSED TEMPORARY TRAFFIC CONTROL BY NOTICE
ROAD TRAFFIC REGULATION ACT 1984 SECTION 14(1)**

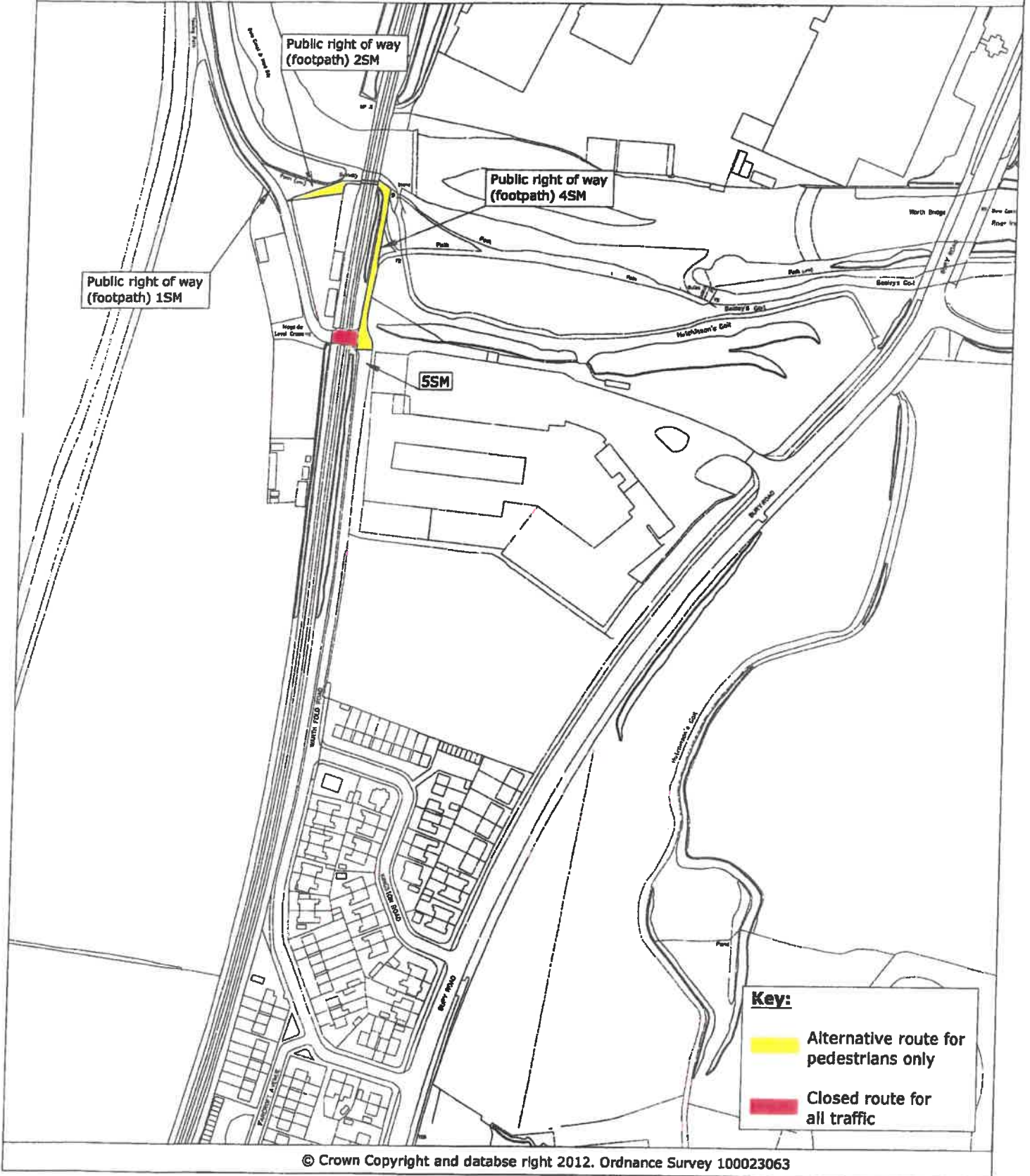
Name and Lengths of Road(s) Affected	Hagside Level Crossing, Warth Fold Road, Radcliffe (Between Warth Fold Road and Hinds Lane)		
Reason for Notice/Order	To enable level crossing maintenance works to be carried out on the Metrolink line		
Nature of Notice/Order	Temporary Closure		
Period of Notice/Order	3 months		
Date of Commencement of Notice/Order	Saturday 20 April 2019		
Anticipated Duration of Works	Works will commence on Saturday 20 April 2019 at 0200 hrs and finish on Tuesday 23 April 2019 at 0500 hrs		
Is the Emergency Procedure being invoked?	NO		
Is a Temporary Order to be made?	YES		
Description of Alternative Route(s)	The alternative route for vehicles will be via Bury Road, Manchester Road, Jubilee Way, Bolton Street, Bolton Road, White Street, Buller Street and High Bank and vice-versa and for pedestrians it will be via public right of way 4sm and public right of way 2sm and vice-versa		
Have Notices been Posted?	YES/NO		
Name of Person to be Contacted for Further Information.	Joe Goldstone Tel: 0161-253-5830		
Emergency Closures - Have the following been informed?	Police	YES/NO	
	Fire	YES/NO	NOT
	Ambulance	YES/NO	APPLICABLE
	P.T.E.	YES/NO	
	Streetworks	YES/NO	
Recharge Code	465 HAM4000 5641		

Engineering Manager _____

Date _____

26/03/19

Hagside Level Crossing, Radcliffe Temporary closure plan



© Crown Copyright and database right 2012. Ordnance Survey 100023063

PLAN TM6695/1
 DATE 14.06.12
 DRAWN M Thornley
 SCALE NTS

ENVIRONMENT & DEVELOPMENT SERVICES

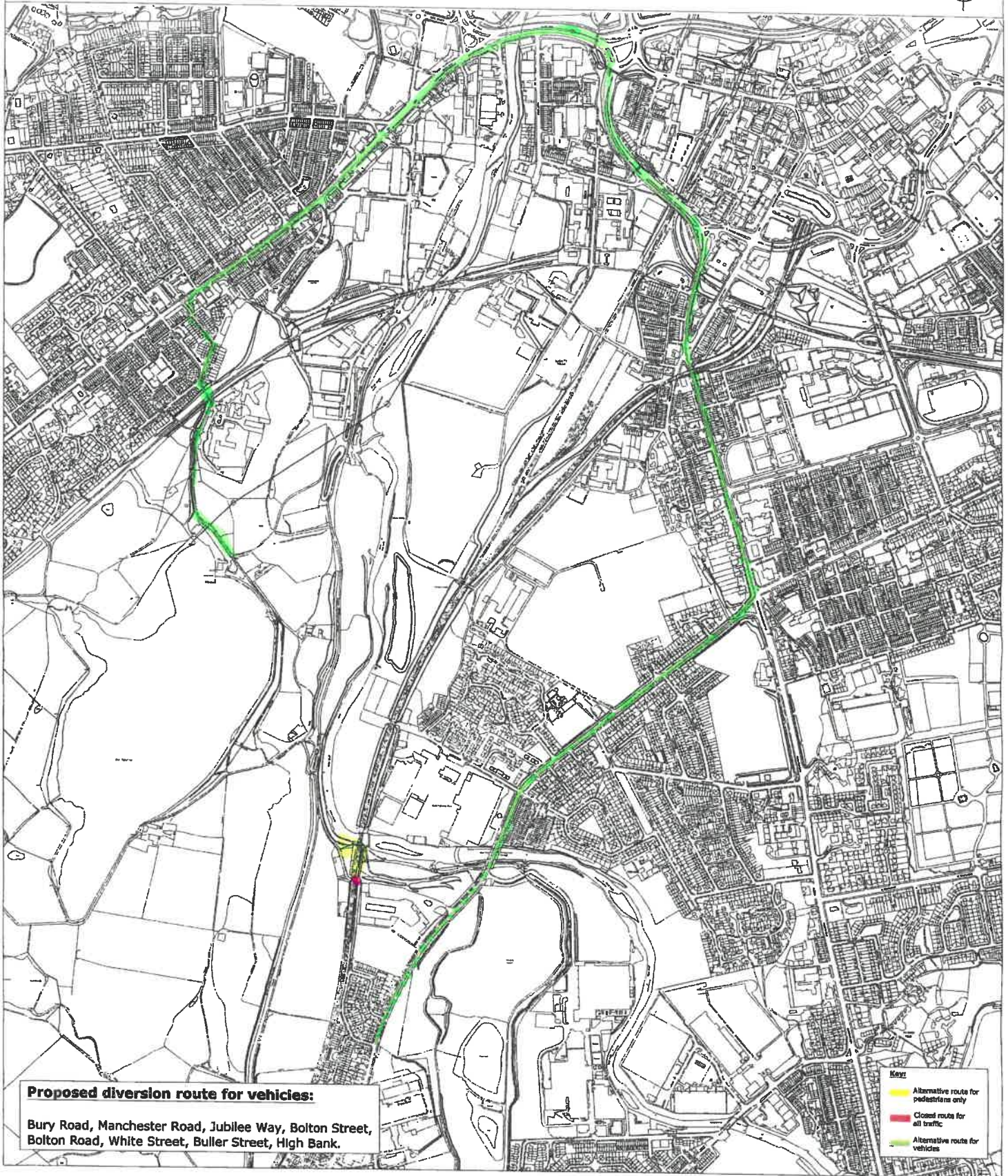
Operations Division
 Traffic & Road Safety Services

3 Knowsley Place
 Duke Street,
 BURY BL9 0EJ

Tel: 0161 253 5353
 Fax: 0161 253 7963



Hagside Level Crossing, Radcliffe Proposed diversion route plan



Proposed diversion route for vehicles:

Bury Road, Manchester Road, Jubilee Way, Bolton Street, Bolton Road, White Street, Buller Street, High Bank.

Key:

- Alternative route for pedestrians only
- Closed route for all traffic
- Alternative routes for vehicles

© Crown Copyright and database right 2012. Ordnance Survey 100023063

PLAN TM6695/2
 DATE 14.06.12
 DRAWN M Thornley
 SCALE NTS

PHOTOGRAPHIC COPY LIABLE TO DISTORTION IN SCALE

ENVIRONMENT & DEVELOPMENT SERVICES

Operations Division
 Traffic & Road Safety Services

3 Knowsley Place
 Duke Street,
 BURY BL9 0EJ

Tel: 0161 253 5353
 Fax: 0161 253 7963

